

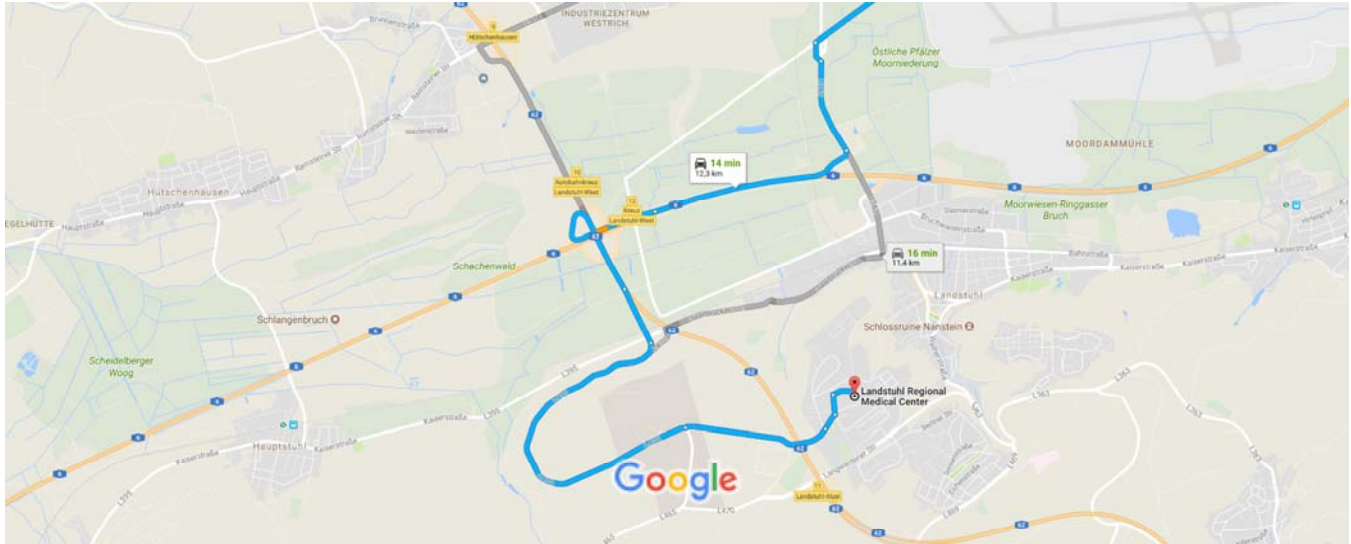


Ramstein Air Base to Landstuhl Regional Medical Center

Drive 12.3 km, 14 min

Call 112 in case of emergency

LRMC Air Force Liaison: 06371-86-7660



Map data ©2017 GeoBasis-DE/BKG (©2009), Google Germany 500 m

Ramstein Air Base

66877 Ramstein-Miesenbach

Take A6, Exits 12-Kreuz Landstuhl-West and L470 to Dr Hitzelberger Straße in Landstuhl

11 min (10.5 km)

↑ 1. Head northeast

130 m

↻ 2. Make a U-turn

750 m

↶ 3. Keep left

i Go through 1 roundabout

1.2 km

↶ 4. Turn left toward L363


190 m


↷ 5. Turn right onto L363


850 m

↗ 6. Slight right to merge onto A6 toward Saarbrücken/Pirmasens/Trier

1.8 km



-  7. At the interchange 12-Kreuz Landstuhl-West, Use the right lane to follow signs for A62 toward Pirmasens


1.8 km
-  8. Take the exit toward Landstuhl-West/Hauptstuhl


550 m
-  9. Keep right at the fork, follow signs for Zweibrücken/Martinshöhe and merge onto L470


3.2 km

Continue on Dr Hitzelberger Straße. Drive to Seventh Street

-
- 4 min (1.8 km)
-  10. Turn left onto Dr Hitzelberger Straße
 Partial restricted usage road

1.3 km
 -  11. Continue onto Patterson Road

150 m
 -  12. Turn left onto Munson Circle

180 m
 -  13. Turn right onto Seventh Street

170 m

Landstuhl Regional Medical Center

Geb 3377, 66849 Landstuhl

These directions are for planning purposes only. You may find that construction projects, traffic, weather, or other events may cause conditions to differ from the map results, and you should plan your route accordingly. You must obey all signs or notices regarding your route.